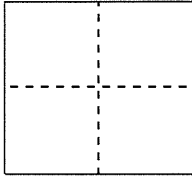


CORNER RECORDDocument Number **CR 9331**City of Oakland (APN 30-1968-3)County of Alameda, CaliforniaBrief Legal Description Two monuments at intersection of Steele Street and Madrone Avenue, near 4329 Steele Street**CORNER TYPE**

Government Corner ☐ Control ☒
 Meander ☐ Property ☐
 Rancho ☐ Other ☐

Date of Survey September 20, 2016**COORDINATES (Optional)**

N. _____
 E. _____
 Zone _____ NAD27 ☐ NAD83 ☐
 NAD83 Epoch _____
 Elev. _____
 Vert. Datum: NGVD29 ☐ NAVD88 ☐
 Meas. Units: Metric ☐ Imperial ☐

Pre-construction (waterline) Corner Record

Corner - Left as found ☒ Found and tagged ☐ Established ☐ Reestablished ☐ Rebuilt ☐

Identification and type of corner found: Evidence used to identify or procedure used to establish or reestablish the corner:
 Found two monuments that could be damaged or destroyed by planned water line construction project.

Monuments were referenced as shown on page 2. The purpose of this Corner Record is to preserve possible evidence only; no attempt was made to determine the relationship to property, centerline, or right of way lines.

A description of the physical condition of the monument as found and as set or reset:


Monuments were found in good condition and each one was referenced with four set reference points representing two intersecting lines as shown on Page 2.

Reference EBMUD Field Book 4593, Page 24-26 (Burke/Chou)

SURVEYOR'S STATEMENT

This Corner Record was prepared by me or under my direction in conformance with the Professional Land Surveyor's Act on NOVEMBER 30, 2016


Signed James M. Mangini P.L.S. or R.C.E. No. 7263

**COUNTY SURVEYOR'S STATEMENT**

This Corner Record was received 30 NOVEMBER, 2016
 and examined and filed 17 JANUARY, 2017

Signed Michael Rubner P.L.S. or R.C.E. No. 6843

Title COUNTY SURVEYOR



County Surveyor's Comment: _____

