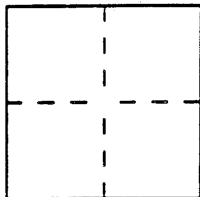


CORNER RECORDDocument Number 721City of OAKLANDCounty of ALAMEDA, CaliforniaBrief Legal Description LOT 16, CLAREMONT PINES, BLOCK H, (12M77)**CORNER TYPE**

Government Corner ☐ Control ☐
 Meander ☐ Property ☒
 Rancho ☐ Other ☐
 Date of Survey JANUARY 15, 1992

**COORDINATES
(Optional)**

N. _____
 E. _____
 Zone _____ Datum _____
 Elev. _____

Corner — Left as found ☐ Found and tagged ☐ Established ☐ Reestablished ☒ Rebuilt ☐

Identification and type of corner found: Evidence used to identify or procedure used to establish or reestablish the corner:

ESTABLISHED SOUTHERLY LOT CORNER BETWEEN LOT 15 & LOT 16, BLOCK H, ESTABLISHED SOUTHERLY LOT CORNER BETWEEN LOTS 16 & 17 FROM MONUMENTS AS SHOWN ON MAP OF "CLAREMONT PINES", OAKLAND, ALAMEDA COUNTY, CALIFORNIA. FILED 6/6/27, BOOK 12 MAPS, PAGE 77.

A description of the physical condition of the monument as found and as set or reset: _____


SET NAIL & TAG S.W. LOT CORNER RCE 12104; SET 3/4" I.P. W/PLASTIC PLUG, RCE 12104
@ S.E. CORNER.

SEE SKETCH ON PAGE 2 OF 2.

SURVEYOR'S STATEMENT


This Corner Record was prepared by me or under my direction in conformance with
 the Land Surveyors' Act on AUGUST 4, 19 92.

Signed Theodore V. Tronoff ~~LS.~~ or R.C.E. Number 12104
 Exp. 6/31/97

**COUNTY SURVEYOR'S STATEMENT**

This Corner Record was received 2-20- 19 96 and examined
 and filed 7-12- 19 96.

Signed Russell R. Penland Title Deputy County Surveyor



County Surveyor's Comment _____

